









































Designated Land Uses

Updated March 16, 2009

County Roads along which B-2HG Zoning may be applied because these roads meet the zone's criteria of roads classified by the Montana Dept. of Transportation as State Primary and Secondary Roads.

LEGEND

-  Lakes and Rivers
-  City Jurisdictions
-  Neighborhood Plan
-  Roads
-  Govt Land
-  Unzoned
-  Sensitive Areas
-  Parks
-  Important Farmlands
-  Timberlands
-  Industrial
-  Public Facility
-  Highway Commercial
-  General Commercial
-  Resort Commercial
-  Resort Residential
-  High Density Residential
-  Urban Residential
-  Suburban Residential
-  Suburban Rural Residential
-  Limited Rural Residential
- Zoning Use**
-  Agriculture
-  Suburban Agriculture
-  Residential
-  Commercial
-  Industrial
-  Public
-  Ashley Lake
-  CALURS
-  Egan Slough
-  Hubbard Dam
-  Lakeside
-  Little Bitterroot Lake
-  Rogers Lake
-  West Valley
- Somers/Lakeside Land Use**
-  Rural 1DU/Acre
-  Suburban 2 DU/Acre
-  Public Facilities & Open Space
-  Industrial
-  Commercial Services

